

**The East Renfrewshire Council**  
**(C9 Aurs Road, Barrhead-Newton Mearns)**  
**(Temporary Restriction to Use of Road)**  
**Order 2016**



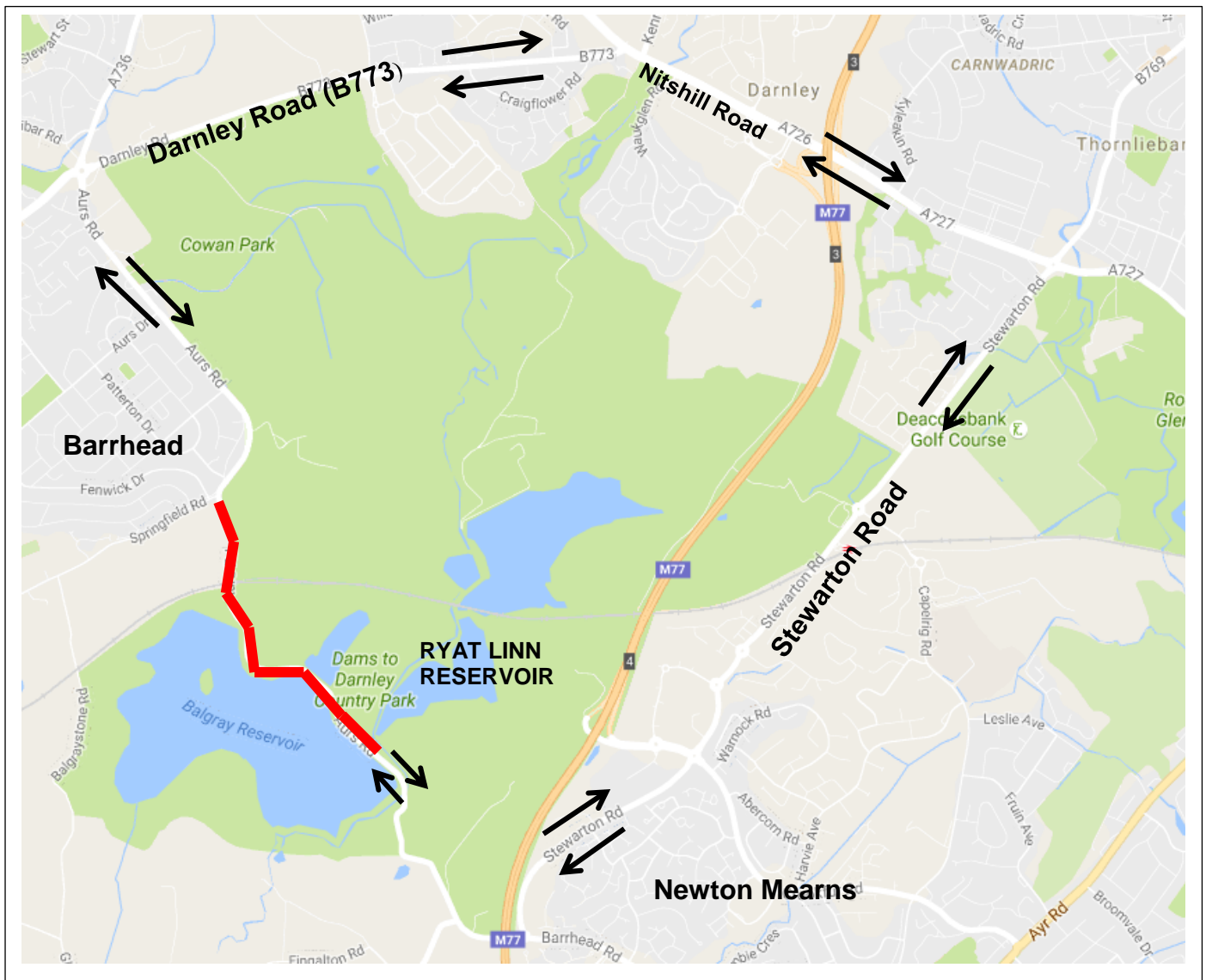
On the 31<sup>st</sup> August 2016 East Renfrewshire Council made the above named Order under Section 14 of the Road Traffic Regulation Act 1984, as amended by the Road Traffic (Temporary Restrictions) Act 1991, in terms of which use of a section of the following road, by the undernoted classes of vehicle will be prohibited within the stated period of time.

*(Note that the order will be in effect only when indicated by the display of appropriate signs in accordance with the Traffic Signs Regulations and General Directions 2016).*

**Effect of the Restriction:** TEMPORARY ROAD CLOSURE  
**Name of Roads:** C9 AURS ROAD, BARRHEAD-NEWTON MEARNs  
**Extents of Closure:** CLOSED BETWEEN SPRINGFIELD ROAD, BARRHEAD AND ACCESS ROAD TO RYAT LINN RESERVOIR (DAMS TO DARLEY COUNTRY PARK), NEWTON MEARNs  
**Reason for the Restriction:** TO FACILITATE ESSENTIAL UTILITY WORKS  
**Max Duration of Order:** 43 DAYS – FROM TUESDAY 13<sup>th</sup> SEPTEMBER 2016 UNTIL TUESDAY 25<sup>th</sup> OCTOBER 2016 OR UNTIL COMPLETION OF THE WORKS IF SOONER  
**Classes of Vehicle Prohibited:** ALL (EXCEPT EMERGENCY VEHICLES ATTENDING AN INCIDENT AND VEHICLES ASSOCIATED WITH THE WORKS)  
*Vehicular access to properties within the extents of the closure will be permitted by the contractor on site only when it is possible to do so in conjunction with the works going on at the time. Pedestrian access will be unaffected*

**Alternative route:**

Stewarton Road– Nitshill Road(A727-A726) – Parkhouse Road/Darnley Road(B773) – Aurs Road and vice-versa.





**Approved:**

B. Orde  
Roads and Transportation Controller

**Enquiries To:**

roads@eastrenfrewshire.gov.uk

**Key:**

-  Section of road closed
-  Alternative routes